


See Inset A

CONTINUED ON SITE PLAN 8



**NOTES:**  
This Site Plan does not show widths or constructional details

Borough/Parish Boundary: - - - - -

Public Right of Way: - - - - -

**KEY:**

Classified Roads:

Highway to be stopped up:

Highway to be improved:

New Highway:

Private Means of Access to be stopped up:

New Means of Access:

Rev	Description	dd/mm/yy	By	Check	Approved


This map is reproduced from Ordnance Survey material with the permission of Ordnance Survey on behalf of the Controller of Her Majesty's Stationery Office. © Crown Copyright. Unauthorised reproduction infringes Crown Copyright and may lead to prosecution or civil proceedings. Oxfordshire County Council, 0100023343, 2021



THE OXFORDSHIRE COUNTY COUNCIL (DIDCOT GARDEN TOWN HIGHWAYS INFRASTRUCTURE – A4130 IMPROVEMENT (MILTON GATE TO COLLETT ROUNDABOUT), A4197 DIDCOT TO CULHAM LINK ROAD, AND A415 CLIFTON HAMPDEN BYPASS) (SIDE ROADS) ORDER 2022

**SITE PLAN 7 -**  
A4130 – CHURCHWARD TO EAST OF COLLETT ROUNDABOUT AND A4197 DIDCOT LINK ROAD (SOUTH)

The COMMON SEAL of Oxfordshire County Council was hereunto affixed in the presence of –

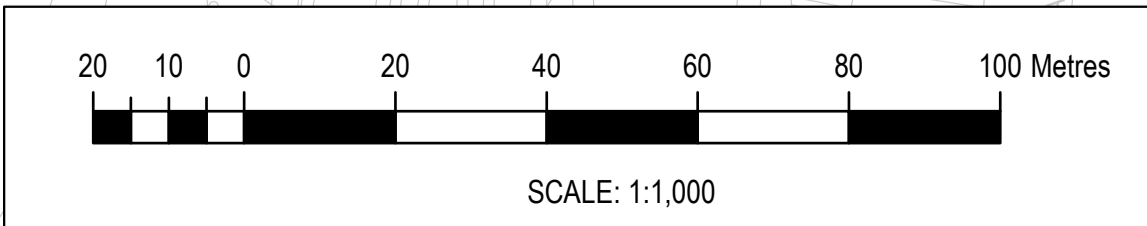


Authorised Officer: \_\_\_\_\_  
Dated this day of 2022 Seal No. ....

Drawn	Checked	Approved	Date
AH	**	**	06/07/22

GH Project Number	Scale at A1
132861.001	1:1,000

Drawing Number	Revision
GH-132861001-SRO-7	P01.5



site

4 3

1